
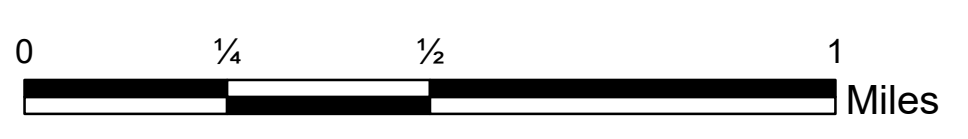



Legend

-  Hospital
-  Major Roads
-  Railroad
-  Secondary Roads
-  Barrow Parcels
- Municipal Boundary

City of Winder Municipal Boundary



This map was compiled by the City of Winder GIS Department. The City of Winder GIS makes every effort to produce the most accurate information possible. The City assumes no responsibility for the legal accuracy of the information contained herein. All data is for informational purposes only. No warranties, expressed or implied are provided for the data herein, its use or interpretation. The City of Winder is not liable for any errors in the GIS data. This includes errors of omission, commission, errors concerning the content of the data, and relative and positional accuracy of the data. Each data may have been collected at different scales, times or definitions, resulting in inconsistencies among features represented together on this map. Any questions about the GIS mapping process can be answered by calling the City of Winder GIS Department.